

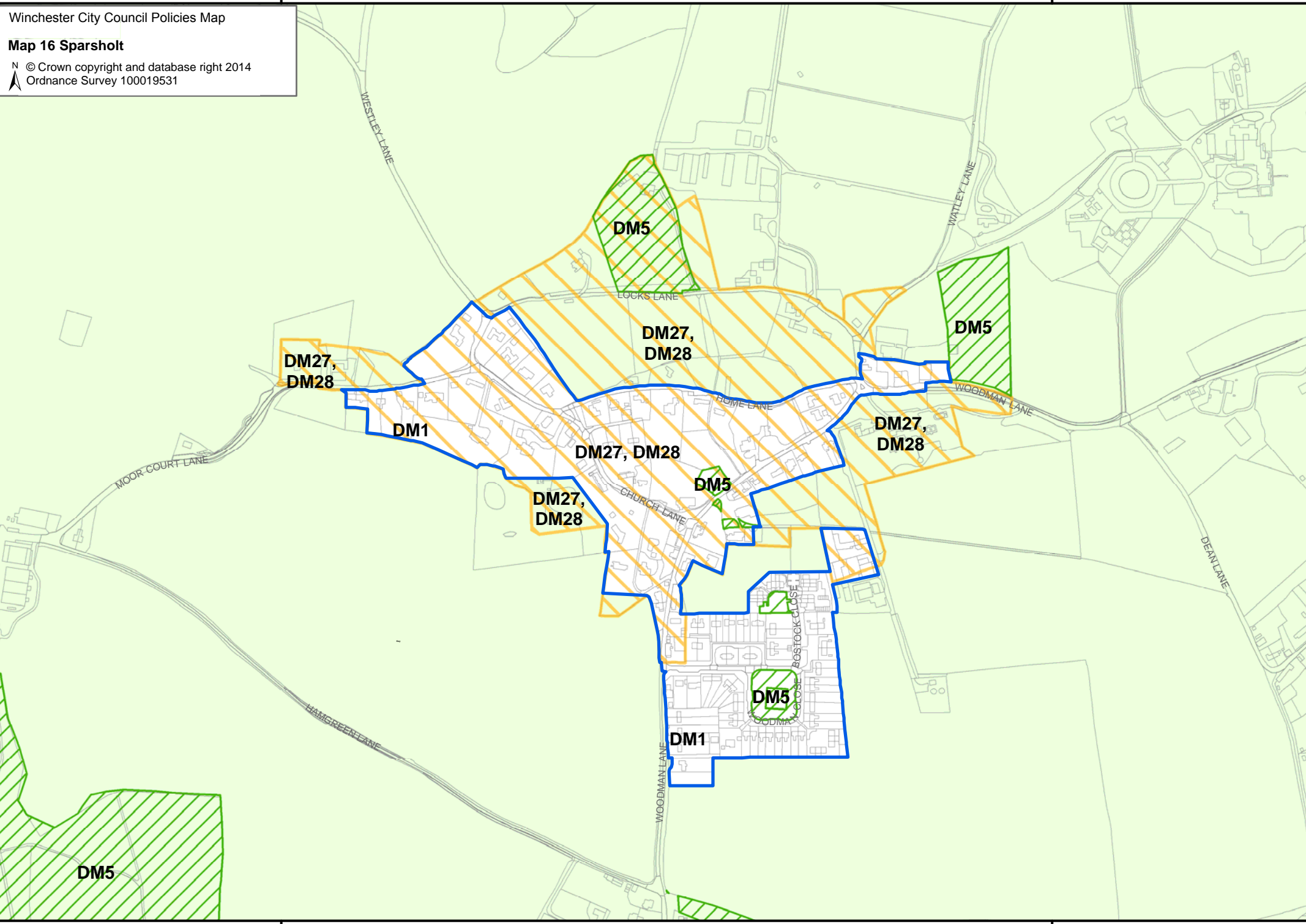
443⁰⁰⁰

444⁰⁰⁰

Winchester City Council Policies Map

Map 16 Sparsholt

N © Crown copyright and database right 2014
Ordnance Survey 100019531



131⁰⁰⁰

131⁰⁰⁰

443⁰⁰⁰

444⁰⁰⁰

446⁰⁰⁰

447⁰⁰⁰

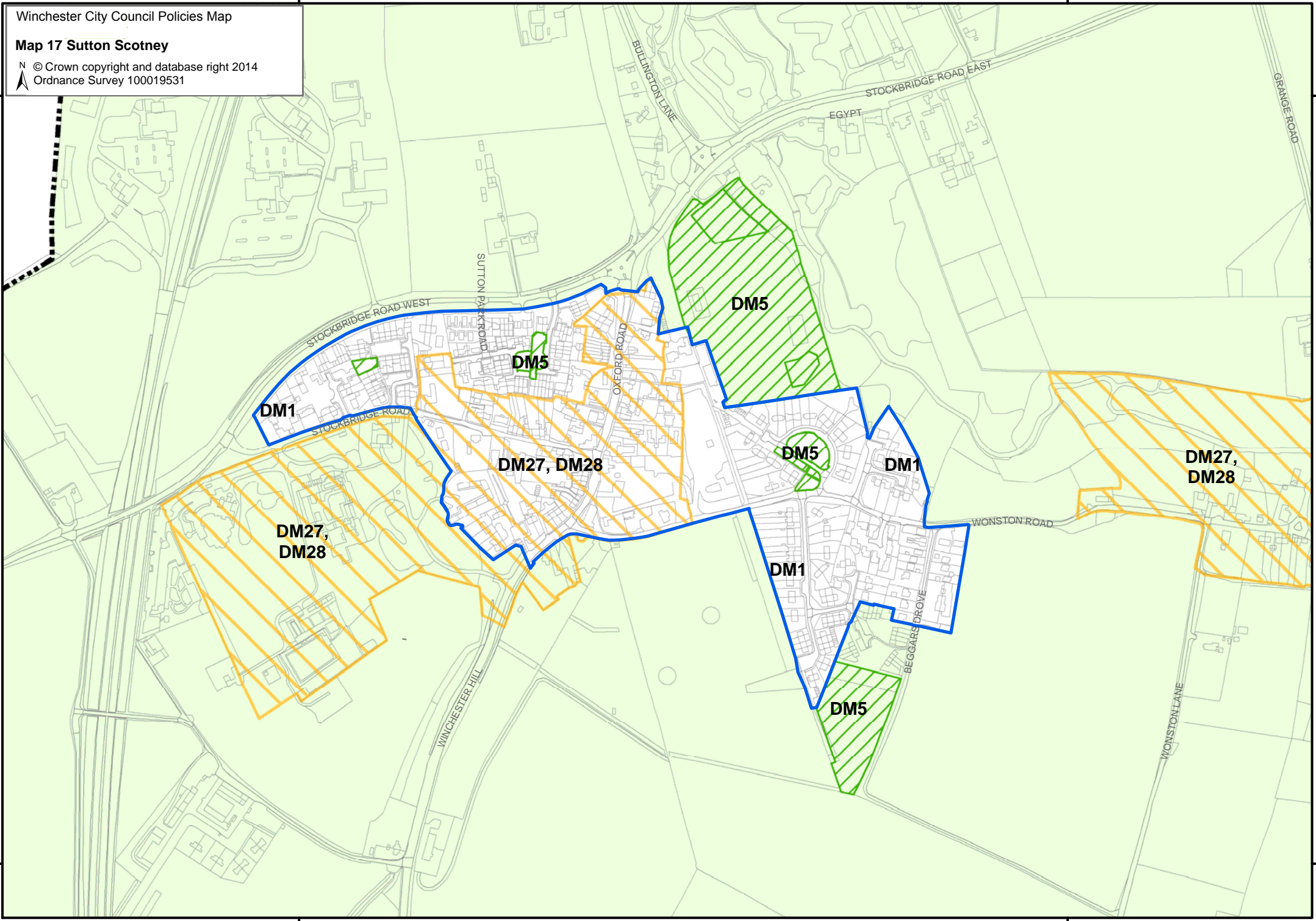
Winchester City Council Policies Map

Map 17 Sutton Scotney

N © Crown copyright and database right 2014
Ordnance Survey 100019531

140⁰⁰⁰

140⁰⁰⁰



446⁰⁰⁰

447⁰⁰⁰

139⁰⁰⁰

139⁰⁰⁰

457⁰⁰⁰

458⁰⁰⁰

Winchester City Council Policies Map

Map 18 Swanmore

© Crown copyright and database right 2014
Ordnance Survey 100019531



117⁰⁰⁰

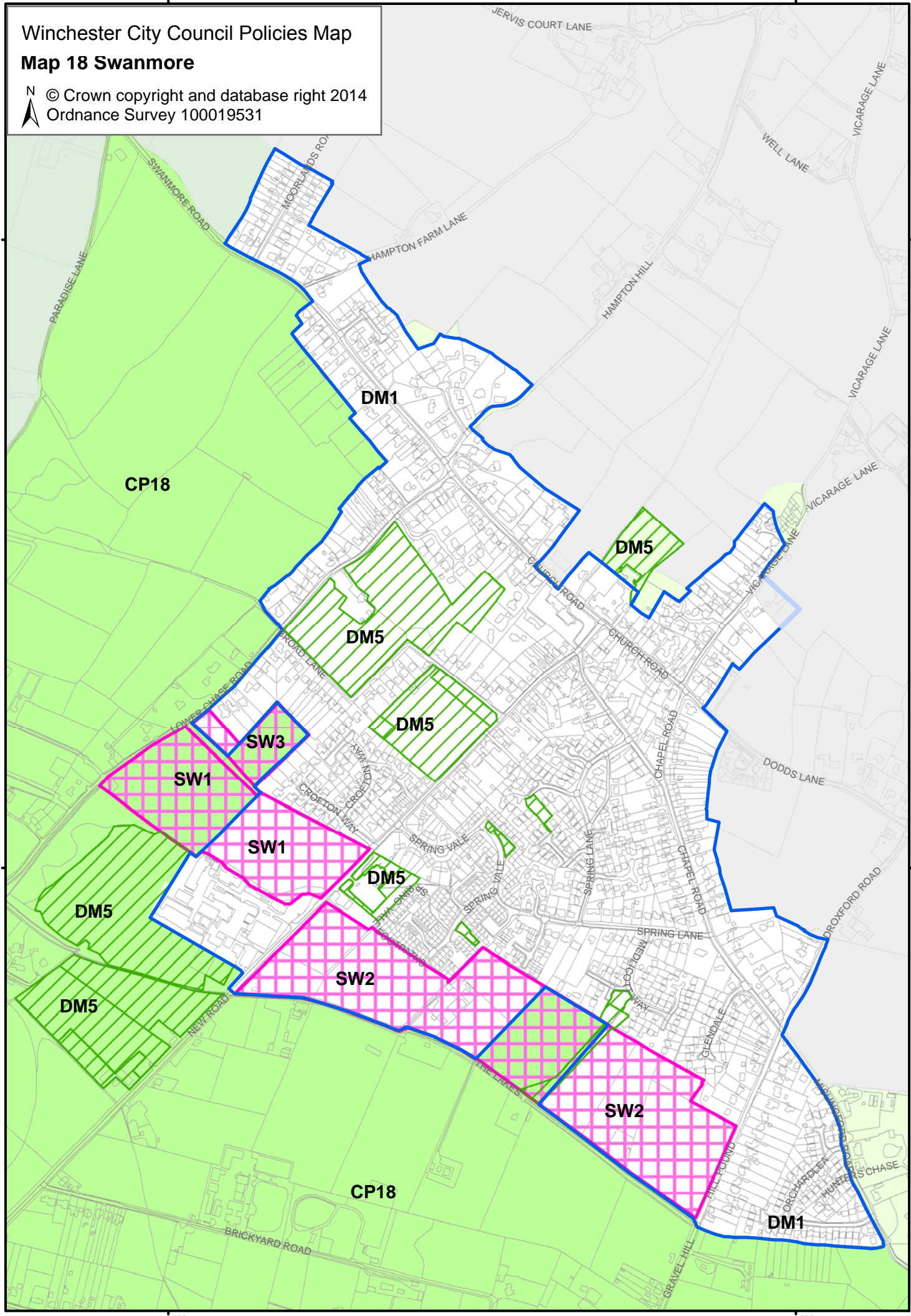
117⁰⁰⁰

116⁰⁰⁰

116⁰⁰⁰

457⁰⁰⁰

458⁰⁰⁰



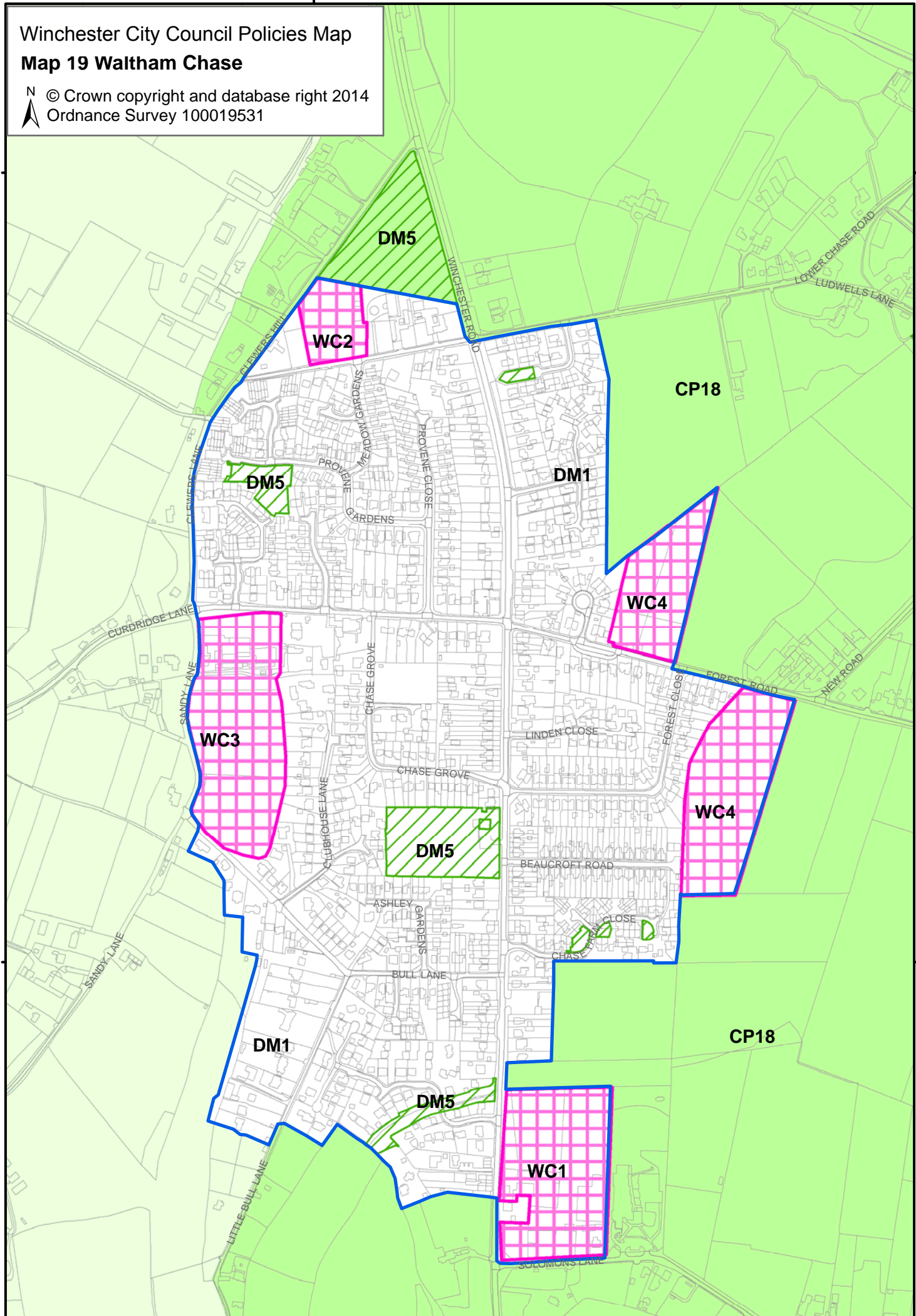
Winchester City Council Policies Map

Map 19 Waltham Chase

N © Crown copyright and database right 2014
Ordnance Survey 100019531

116⁰⁰⁰

116⁰⁰⁰



115⁰⁰⁰

115⁰⁰⁰

466⁰⁰⁰

467⁰⁰⁰

468⁰⁰⁰

Winchester City Council Policies Map

Map 20 West of Waterlooville

© Crown copyright and database right 2014
Ordnance Survey 100019531



111⁰⁰⁰

111⁰⁰⁰

110⁰⁰⁰

110⁰⁰⁰

109⁰⁰⁰

109⁰⁰⁰

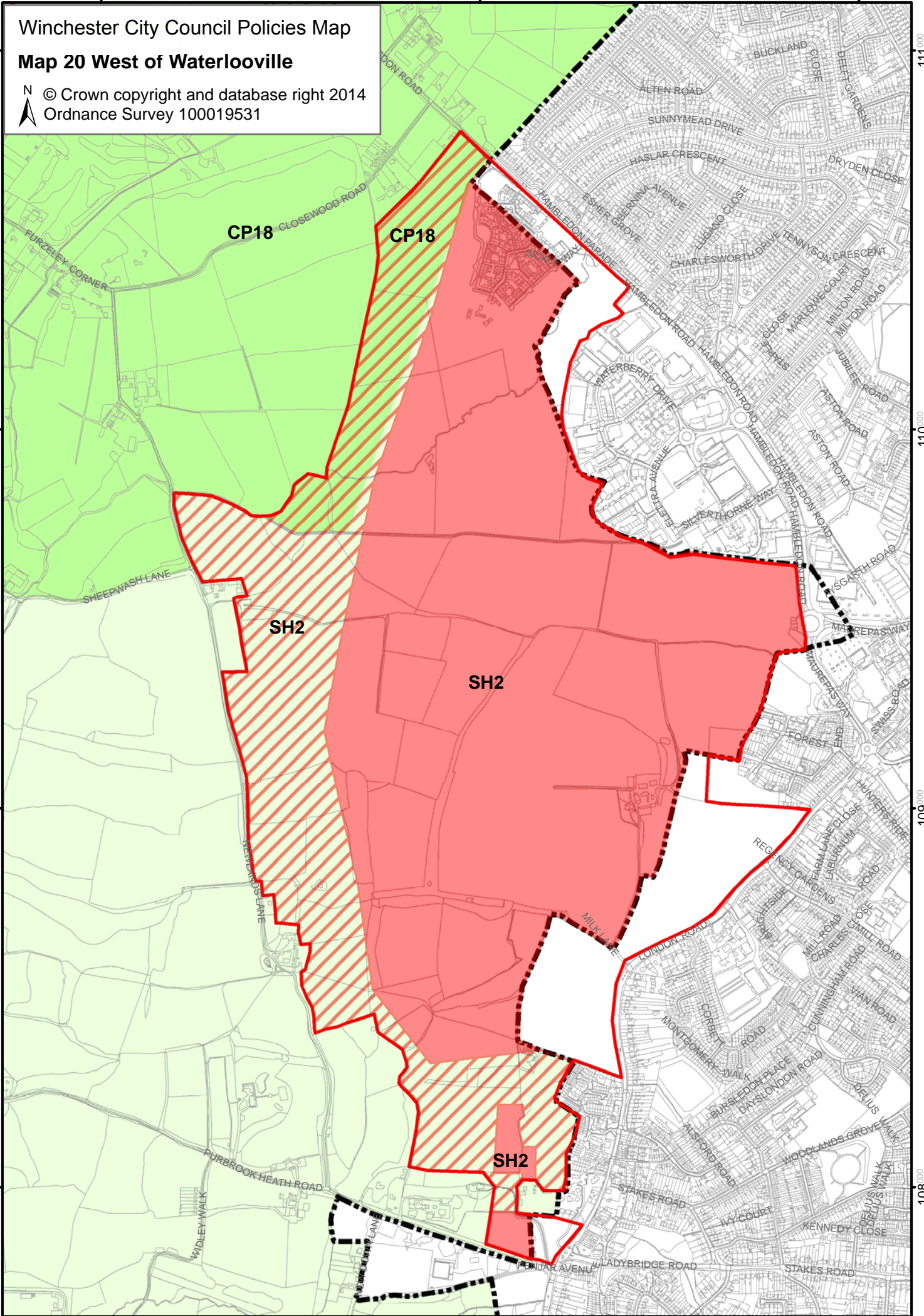
108⁰⁰⁰

108⁰⁰⁰

466⁰⁰⁰

467⁰⁰⁰

468⁰⁰⁰



CP18

CP18

SH2

SH2

SH2