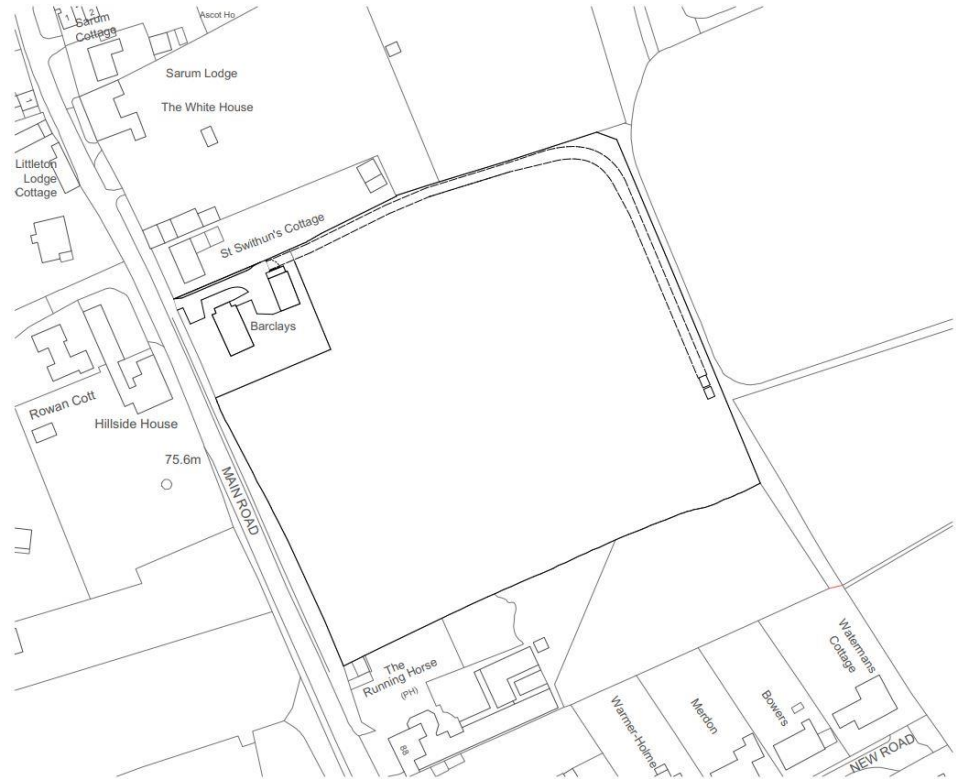
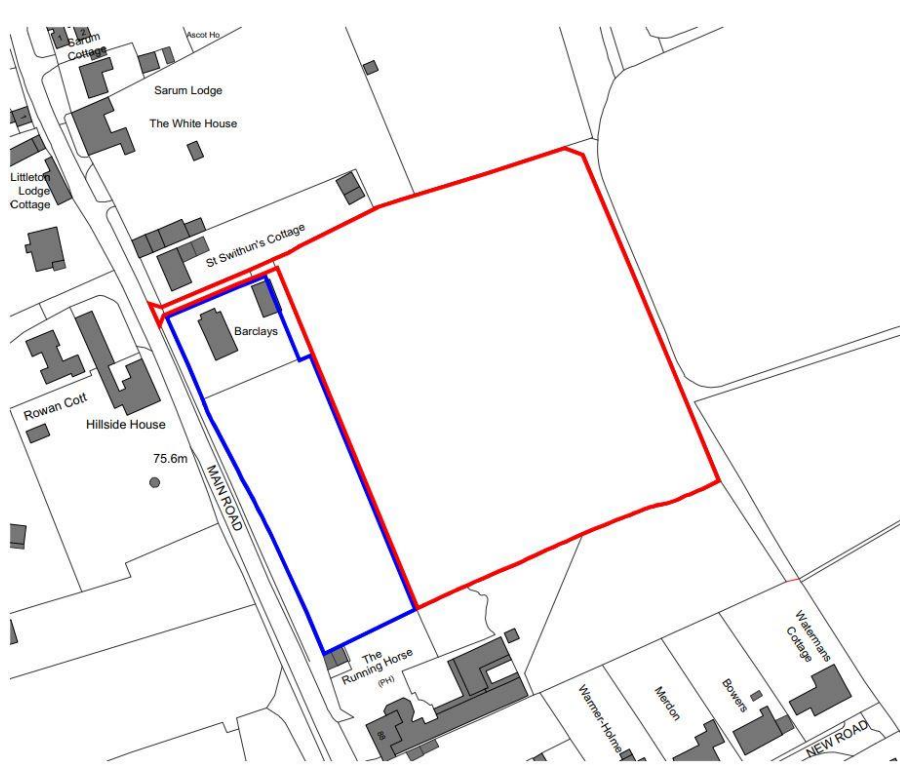


23/02848/FUL- Land adjacent to the Running Horse

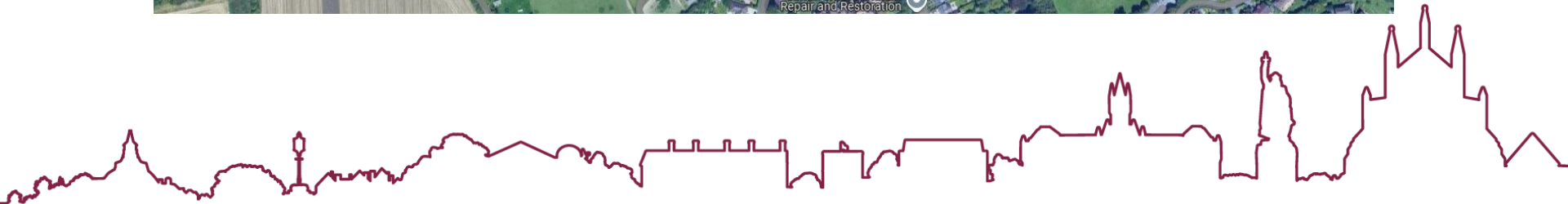
Change of use to a dog walking field for commercial use by the public; erection of fencing; new hardstanding for vehicle parking and turning; retention of stable building for storage; and associated works.



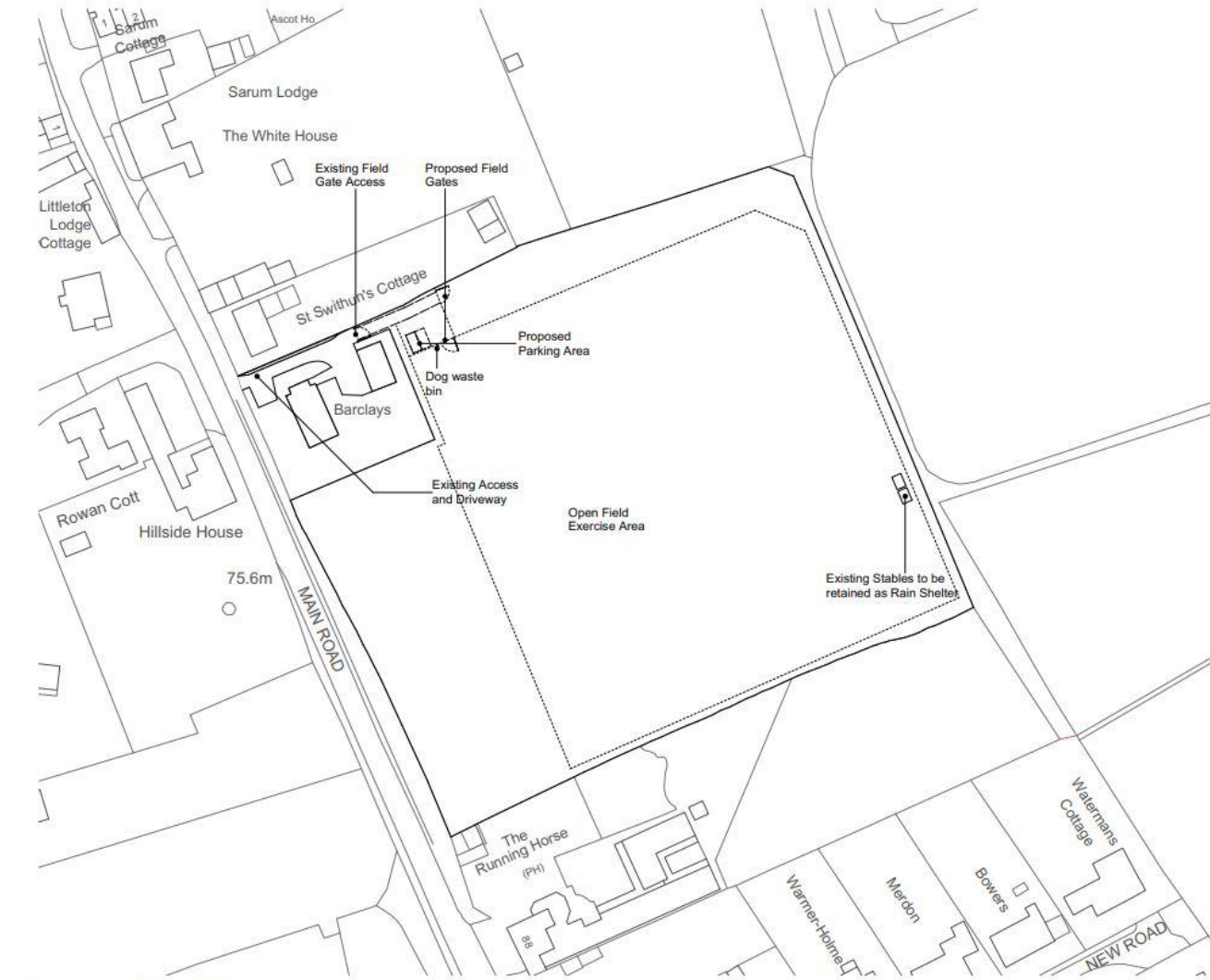
Location & Existing Site Plan



Aerial Photograph



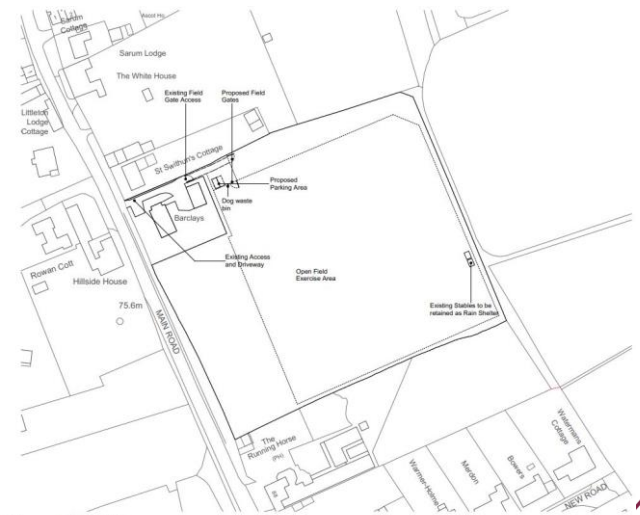
Site Plan



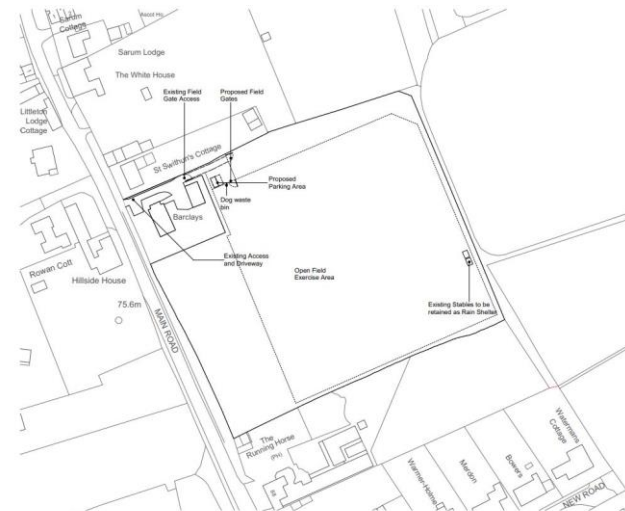
Key: 1.4m high post and rail fence with wire mesh



Photos along access to the site.

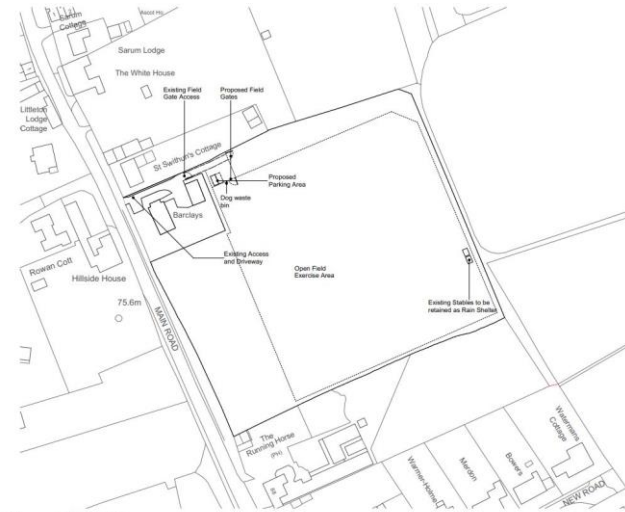


Photos along the northern boundary

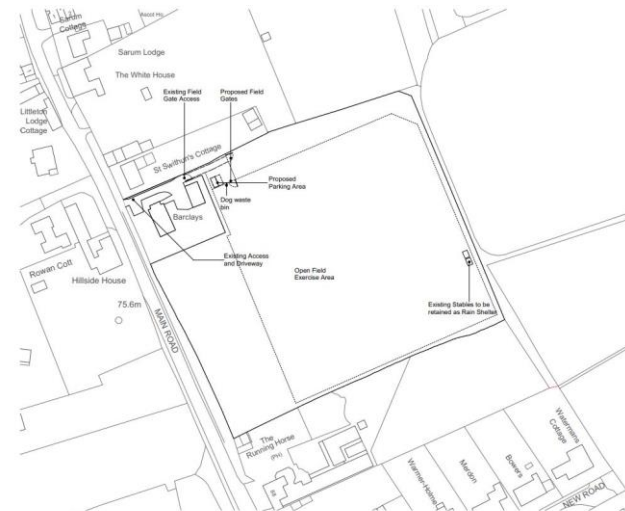


Key: 1.4m high post and rail fence with wire mesh.

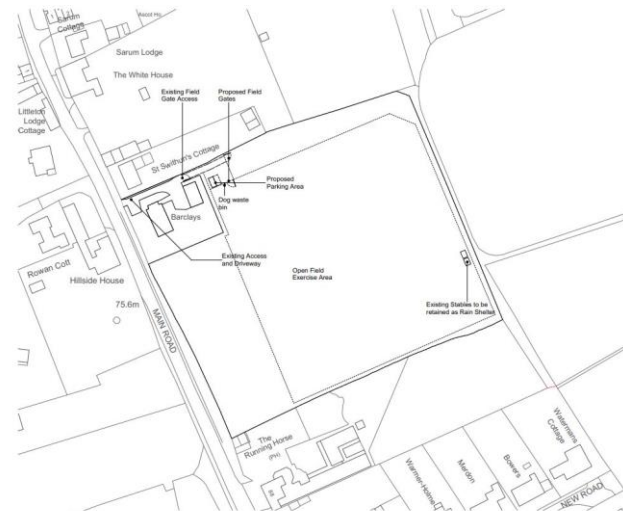
Photos looking towards north boundary



Photos looking west



Photos from The Running Horse car park



Photos looking north and south along Main Road from access



Conclusion

